


THIS MAP/DATA IS PROVIDED WITHOUT WARRANTY OF ANY KIND, EITHER EXPRESS OR IMPLIED, INCLUDING BUT NOT LIMITED TO, THE IMPLIED WARRANTIES OF MERCHANTABILITY AND FITNESS FOR A PARTICULAR PURPOSE. This product may contain information reproduced with permission granted by RAND MCNALLY & COMPANY, INC. It is unlawful to copy or reproduce all or any part thereof, whether for personal use or resale. Copyright SanGIS 2009 - All Rights Reserved. Full text of this legal notice can be found at: http://www.sangis.org/legal_Notice.htm



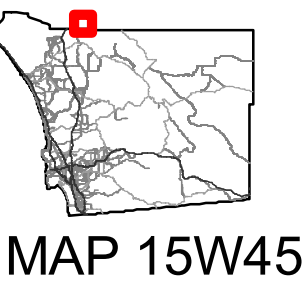
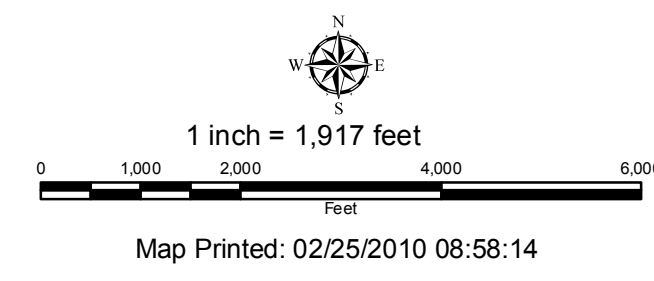
SIGN ROUTES

- INTERSTATE
- STATE
- COUNTY

- Maintained Roads
- PRD Roads
- Private Roads
- City Roads with County Assets
- Z Roads
- Road Station Location

- Road Maintenance Station Boundaries
- Street District Boundaries
- Railroads
- Freeway
- Highway

- Urban/Rural (Caltrans)
- Borrow Pits
- Streams
- Lakes



MAP 15W45