


THIS MAP/DATA IS PROVIDED WITHOUT WARRANTY OF ANY KIND, EITHER EXPRESS OR IMPLIED, INCLUDING BUT NOT LIMITED TO, THE IMPLIED WARRANTIES OF MERCHANTABILITY AND FITNESS FOR A PARTICULAR PURPOSE. This product may contain information reproduced with permission granted by RAND MCNALLY & COMPANY to SanGIS. This map is copyrighted by RAND MCNALLY & COMPANY. It is unlawful to copy or reproduce all or any part thereof, whether for personal use or resale. Copyright SanGIS 2009 - All Rights Reserved. Full text of this legal notice can be found at: http://www.sangis.org/legal_Notice.htm

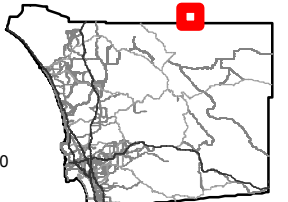
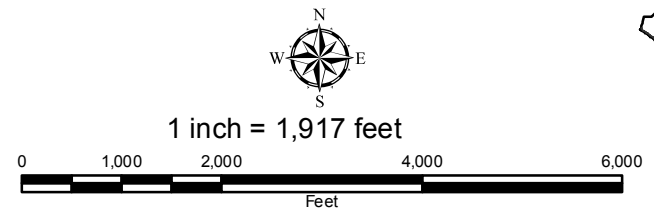


SIGN ROUTES
 INTERSTATE
 STATE
 COUNTY

Maintained Roads
 PRD Roads
 Private Roads
 City Roads with County Assets
 Z Roads
 Road Station Location

Road Maintenance Station Boundaries
 Street District Boundaries
 Railroads
 Freeway
 Highway

Urban/Rural (Caltrans)
 Borrow Pits
 Streams
 Lakes



Map Printed: 02/25/2010 09:33:41

MAP 16W45